

Dorset County Council



Wildlife and Countryside Act 1981

**Dorset County Council
County of Dorset Definitive Map and Statement of Rights of Way**

**Dorset County Council (Upgrading Bridleway 7, Puddletown (Blind Lane) to
Restricted Byway) Definitive Map and Statement Modification Order 2014**

This Order is made by Dorset County Council under section 53(2)(b) of the Wildlife and Countryside Act 1981 ("the Act") because it appears to that authority that the County of Dorset Definitive Map and Statement require modification in consequence of the occurrence of an event specified in section 53(3)(c)(ii) namely, that a highway shown in the map and statement as a highway of a particular description ought to be there shown as a highway of a different description.

The authority have consulted with every local authority whose area includes the land to which the order relates. The Dorset County Council hereby order that:

1. For the purposes of this order the relevant date is 6 March 2014.
2. The County of Dorset Definitive Map and Statement shall be modified as described in Part I and Part II of the Schedule and shown on the map attached to the Order.

This order shall take effect on the date it is confirmed and may be cited as the "Dorset County Council (Upgrading Bridleway 7, Puddletown (Blind Lane) to Restricted Byway) Definitive Map and Statement Modification Order 2014".

SCHEDULE

(The points specified relate to the map attached to the Order and their positions are identified by national grid references)

Part I

Modification of definitive map Description of way to be upgraded

Bridleway 7, Puddletown (Blind Lane) in the West Dorset District to be upgraded to Restricted Byway:

- A – B From its junction with the A354 Blandford Road at Basan Hill, Puddletown at point A (SY 76549594), a double hedged, unsurfaced path west north west to its junction with the unclassified road from Druce to Dewlish at point B (SY 76019606).
Width: Point A – 6 metres, widening to 10 metres at point X, X – Y – 10 metres, narrowing to 6 metres at point B.
Limitations: None

Part II

Modification of definitive statement Variation of particulars of way

Delete:

Bridleway 7, Puddletown

From: 765959 To: 760960
Blandford Road at Basan Hill to Dewlish road

Add:

Restricted Byway 7, Puddletown

From: SY 76549594 To: SY 76019606

From its junction with the A354 Blandford Road at Basan Hill, Puddletown, a double hedged, unsurfaced path west north west to its junction with the unclassified road from Druce to Dewlish.

Width: SY 76549594 – 6 metres, widening to 10 metres at SY 76359600, SY 76359600 – SY 76199603 – 10 metres, narrowing to 6 metres at SY 76019606.

Limitations: None

Dated this 7th day of March 2014

THE COMMON SEAL OF THE
DORSET COUNTY COUNCIL
was fixed in the presence of:-

[Handwritten signature]

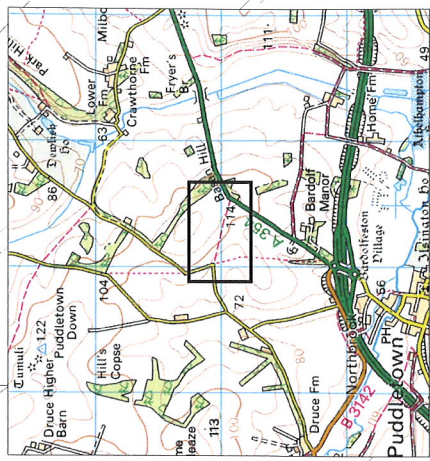
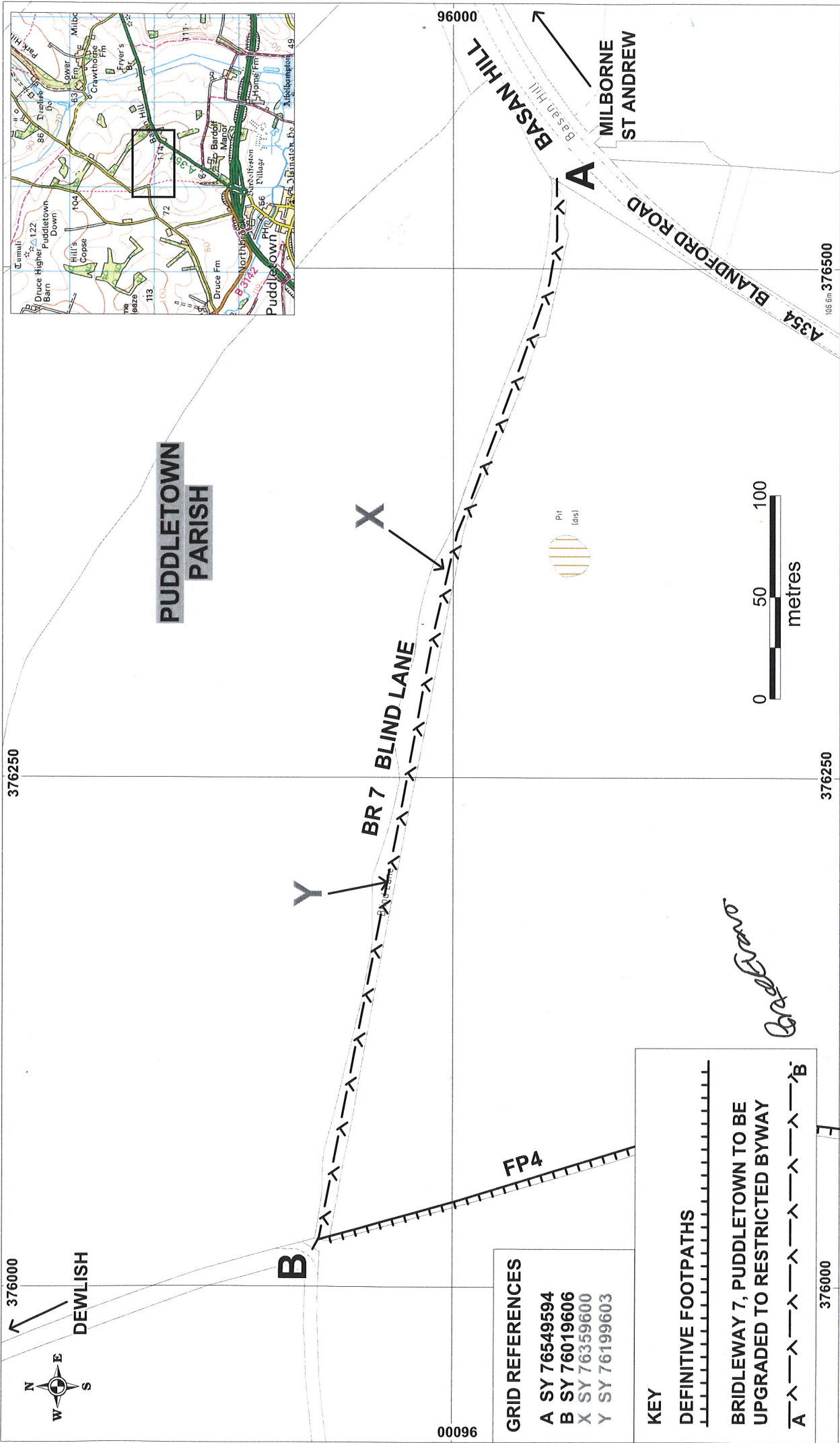


Authorised Signatory

The foregoing Order is hereby confirmed unopposed

[Handwritten signature]

Dated this 16th day of May 2014
Authorised signatory

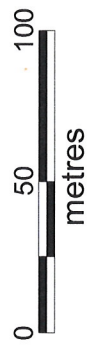


PUDDLETOWN PARISH

BR 7 BLIND LANE

BASAN HILL
MILBORNE ST ANDREW

A354 BLANDFORD ROAD



B. Brown

GRID REFERENCES

A	SY 76549594
B	SY 76019606
X	SY 76359600
Y	SY 76199603

KEY

	DEFINITIVE FOOTPATHS
	BRIDLEWAY 7, PUDDLETOWN TO BE UPGRADED TO RESTRICTED BYWAY
	A ———— B

GEOGRAPHICAL INFORMATION SYSTEMS

© UK Perspectives 2002 & © Geomapping 2005 & 2009
 © Crown Copyright 2014. OS License Number: 100019790

Ref: 11/64/2
Date: 20/12/2013
Scale 1:2500
Drawn By: ACH
Cent X: 376277
Cent Y: 96016

WILDLIFE AND COUNTRYSIDE ACT 1981
 DORSET COUNTY COUNCIL (UPGRADING BRIDLEWAY 7, PUDDLETOWN (BLIND (LANE) TO RESTRICTED BYWAY) DEFINITIVE MAP AND STATEMENT MODIFICATION ORDER 2014